

AIRPORT DIAGRAM

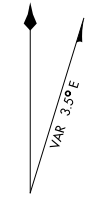
AFD-5010 [USAF]

GRAND FORKS AFB (KRDR)

GRAND FORKS, NORTH DAKOTA

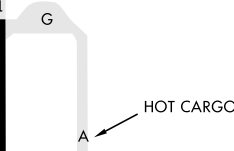
ATIS ★
 273.45
 RED RIVER TOWER ★
 124.9 349.0
 GND CON
 119.15 275.8
 CLNC DEL
 119.15 360.7

47° 59' N



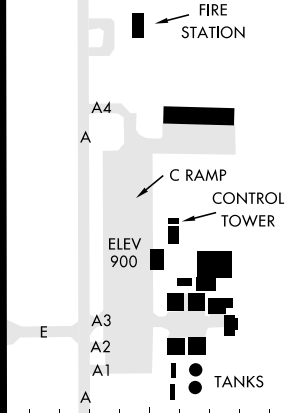
NOVEMBER 2016
 ANNUAL RATE OF CHANGE
 0.1° W

1000 x 150
 ELEV 896
 176.5°



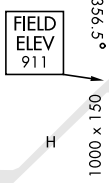
47° 58' N

12,351 x 150

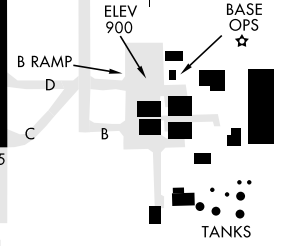


1014
 ▲

47° 57' N



356.5°
 FIELD ELEV 911
 0.91 x 0001



1053
 ▲

Rwy 17-35
 PCN 125 R/B/W/T

97° 25' W

97° 24' W

97° 23' W

NC-1, 02 MAR 2017 to 30 MAR 2017

NC-1, 02 MAR 2017 to 30 MAR 2017

AIRPORT DIAGRAM

GRAND FORKS, NORTH DAKOTA

GRAND FORKS AFB (KRDR)