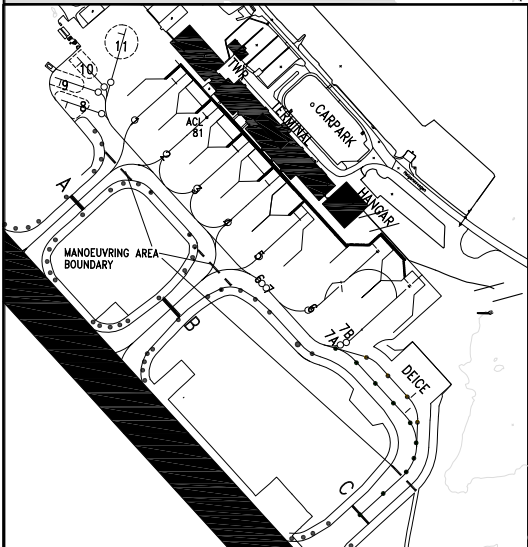
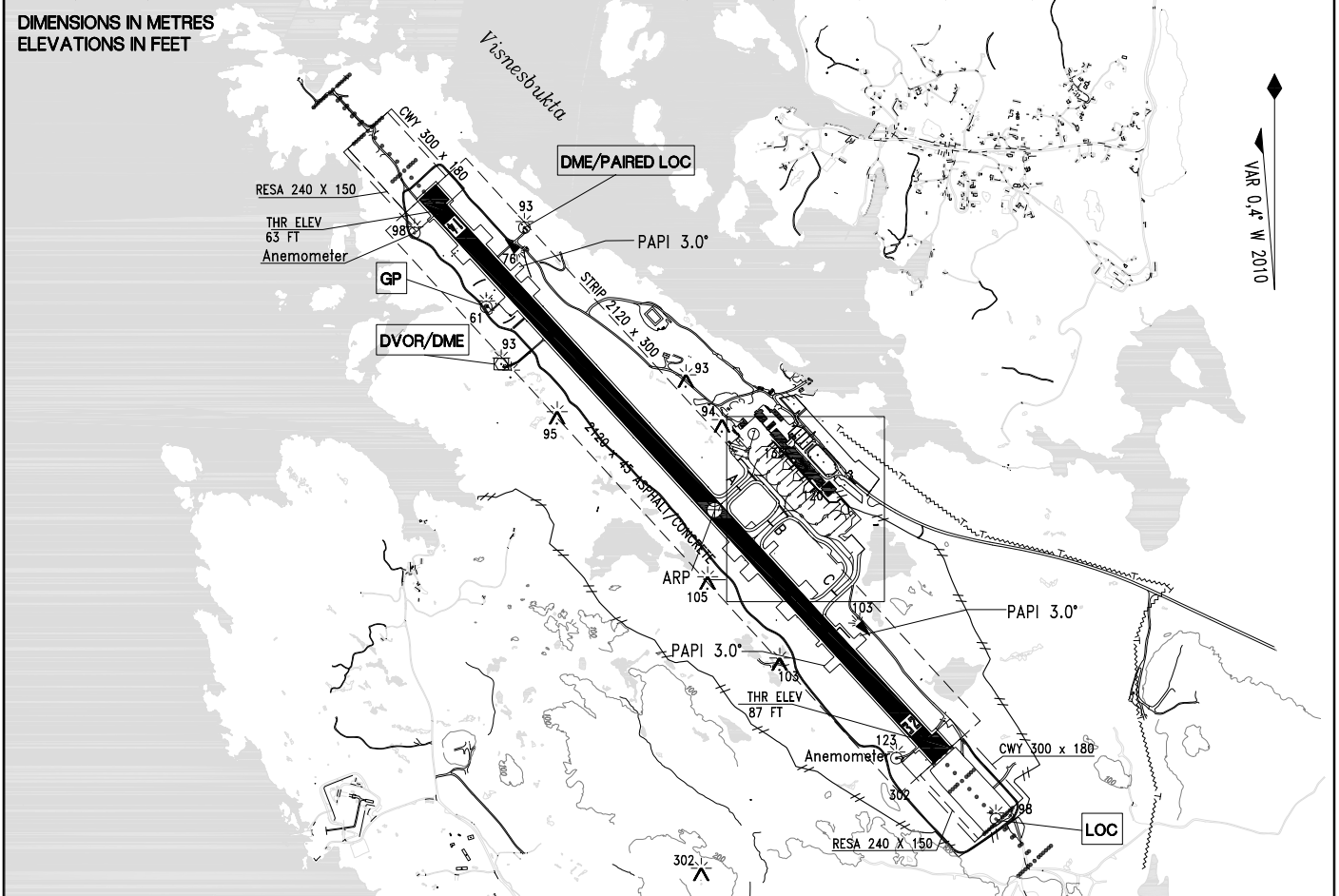


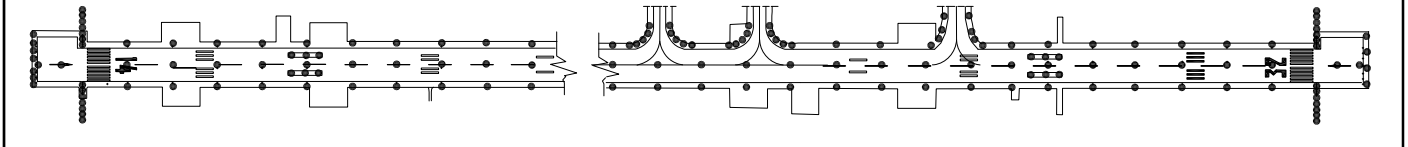
AERODROME CHART		59°20'36"N 005°12'45"E WGS 84		AD ELEV 87 FT	TWR 120.500MHZ ATIS 118.175MHZ TWR 121.100MHZ		HAUGESUND KARMØY NORWAY		
RWY	BRG (GEO)	THRESHOLD		BEARING STRENGTH	DECLARED DISTANCES				TWY AND APRON
					TORA	ASDA	TODA	LDA	
14	134.29°	592101.01N	0051153.89 E	PCN - 50 F/A/W/T	2060	2060	2360	2000	APRON 400 x 80M TWY A 18M WIDE, TWY B AND C 23M WIDE. PCN - 50 /F/A/W/T
32	314.32°	592015.86N	0051324.46 E	PCN - 50 F/A/W/T	2060	2060	2360	2000	



NOTES-REMARKS

RWY 14/32 GROOVED

LIGHTING AND MARKING AIDS RWY AND EXIT TWY



RWY	APCH	THR	PAPI	RWY CL	EDGE	END
14	CL/XBAR LIL/H	G LIH	3.0° MEHT 40FT	1100M W/600M R/W/300M R LIH	1420M W/580M Y LIH R LIH	
32	CL/XBAR LIL/H	G LIH	3.0° MEHT 54FT	1100M W/600M R/W/300M R LIH	1400M W/600M Y LIH R LIH	

CHANGES: NEW TWY C, NEW DEICE, LIGHTS AND EDITORIAL.

THIS PAGE INTENTIONALLY LEFT BLANK