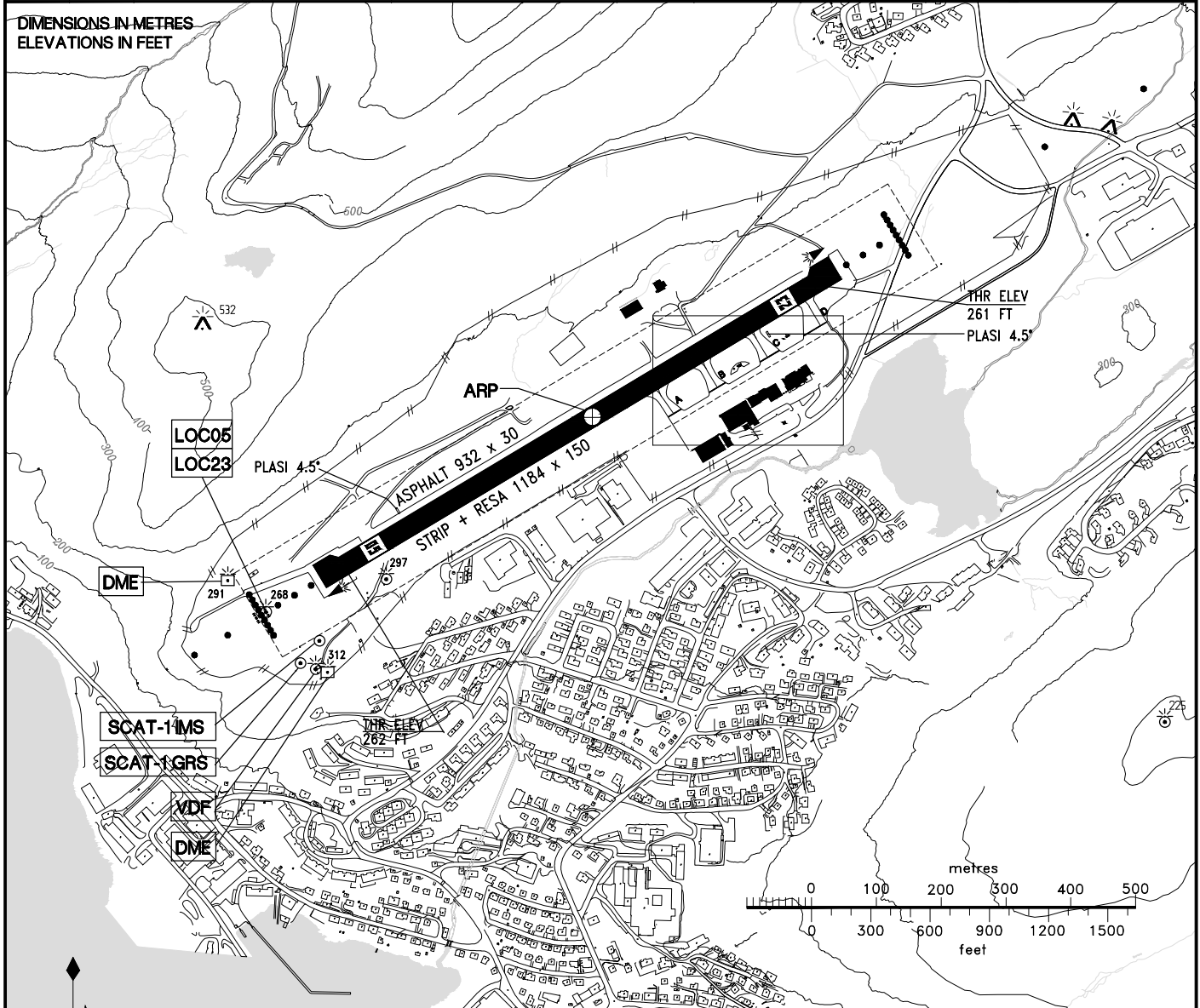


<b>AERODROME CHART</b>		70°40'47"N 023°40'07"E WGS 84		<b>AD ELEV 262 FT</b>	<b>AFIS 121.000 MHz</b>	<b>HAMMERFEST</b> NORWAY	
------------------------	--	-------------------------------------	--	-----------------------	-------------------------	-----------------------------	--

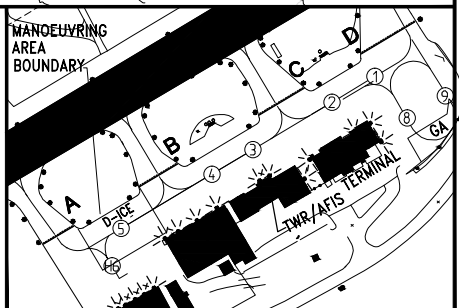
RWY	BRG (GEO)	THRESHOLD		BEARING STRENGTH	DECLARED DISTANCES				TWY AND APRON
					TORA	ASDA	TODA	LDA	
05	055.94°	704038.56 N	0233930.58 E	PCN-15/F/B/X/U	890	890	890	850	TWY A, B: WID 19M TWY C: WID 20M, TWY D: WID 25M ASPH, PCN-15/F/B/X/U
23	235.96°	704053.92 N	0234039.23 E	PCN-15/F/B/X/U	866	866	866	824	



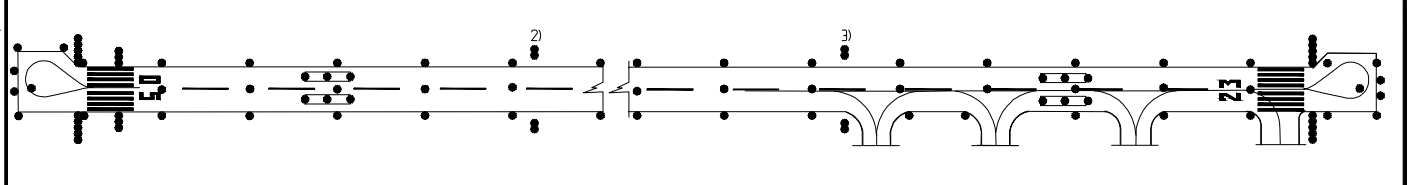
**NOTES-REMARKS**

- 1) RWY 05 AND RWY 23: SCREEN HEIGHT 35 FT
- 2) RWY 05: BALKED LDG GUIDANCE LGT 310 M FM THR
- 3) RWY 23: BALKED LDG GUIDANCE LGT 280 M FM THR

- RWY 05 AND RWY 23: LGTD AIMING POINTS
- RWY 05: SEQUENCED FLG W LGT FM 270 M TO 150 M FM THR 05
- RWY 23: SEQUENCED FLG W LGT IN 3 GROUPS FM 3520 M TO 224 M FM THR 23



**LIGHTING AND MARKING AIDS RWY 05/23 AND EXIT TWY**



RWY	APCH	THR	PLASI	RWY CL	EDGE	END RWY	APCH	THR	PLASI	RWY CL	EDGE	END	
05	W CL/XBAR LH/L	G LH	4.5° MEHT 23FT <sup>1)</sup>	850M/58M W LH	518M W/332M Y LH	R LH	23	W CL/XBAR LH/L	G LH	4.5° MEHT 22FT <sup>1)</sup>	850M/58M W LH	505M W/319M Y LH	R LH

CHANGES: STAND H6, EDITED OBSTACLES AND EDITORIAL

THIS PAGE INTENTIONALLY LEFT BLANK