

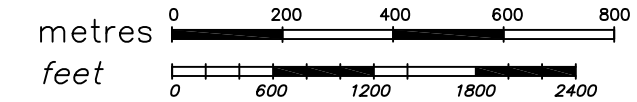
Bearings are magnetic
Distances in metres
Elevation in ft AMSL
Coordinates WGS84

TWR
125.900

AD ELEV
46
APRON ELEV
33

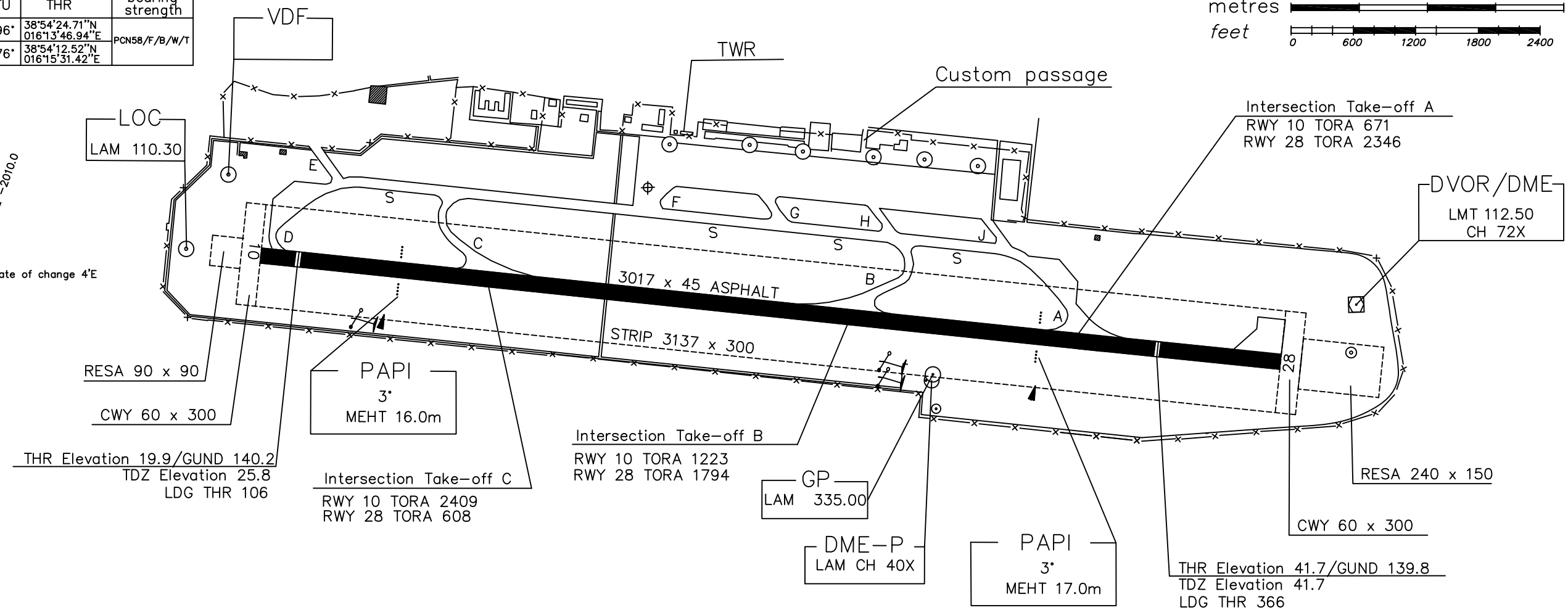
LAMEZIA TERME
L I C A
38°54'30" N 016°14'30" E

RWY	QFU	THR	bearing strength
10	096°	38°54'24.71"N 016°13'46.94"E	PCN58/F/B/W/T
28	276°	38°54'12.52"N 016°15'31.42"E	

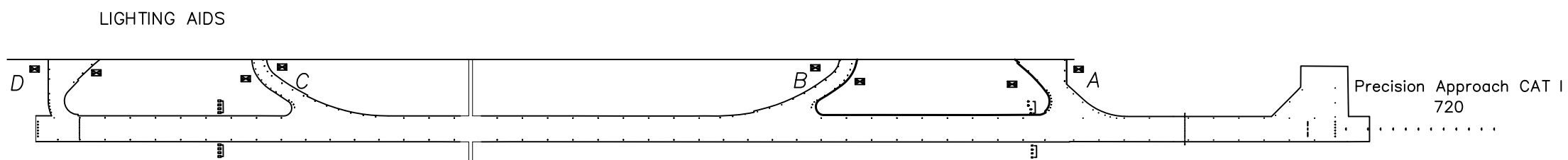
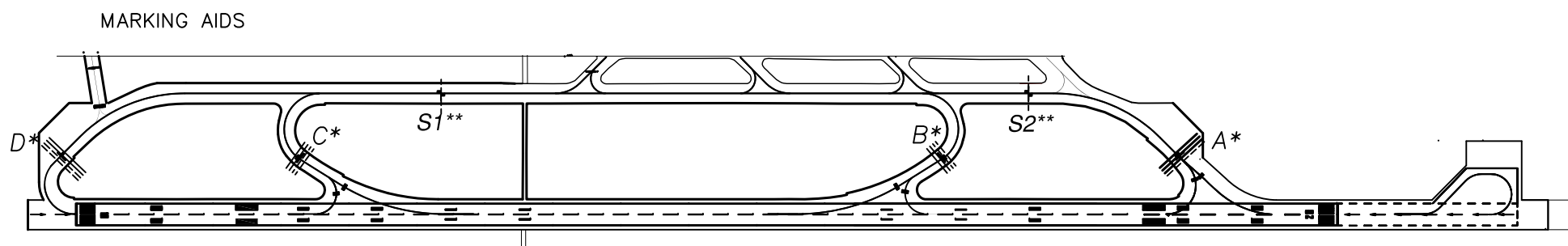


CHANGE: RWY 10 TDZ MARKINGS, INTERSECTION TAKE-OFF DECLARED DISTANCES

VAR +3° E -2010,0
Annual rate of change 4'E



* Runway holding position
** Intermediate holding position



TWY IDENT	WIDTH	bearing strength
S	30	
A	24	
B	24	
C	24	
D	24	
F	34	PCN58/F/B/W/T
G	34	
H	34	
J	28	

RMK: TWY E, width 18, surface concrete, exclusively for military use.