I

AERODROME CHART – ICAO

32° 41' 39" N
016° 46' 41" W

ELEV 58 m

ATIS	124.400
TWR	118.350

MADEIRA

ELEVATIONS AND DIMENSIONS IN METRES
BEARINGS ARE MAGNETIC

RWY	DIRECTION	THR	BEARING STRENGTH
05	051°	32° 41' 24" N 016° 47' 02" W	PCN80F/A/W/T
23	231°	32° 42' 21" N 016° 45' 55" W	

APRON	SURFACE	BEARING STRENGTH
A	CONC	PCN76/R/B/W/T

TAXIWAY	WIDTH	SURFACE	STRENGTH
B,C	23m	ASPH	PCN80/F/A/W/T
TAXILANE	WIDTH	SURFACE	STRENGTH
A	23m	ASPH	Taxilane as for accompanying runway

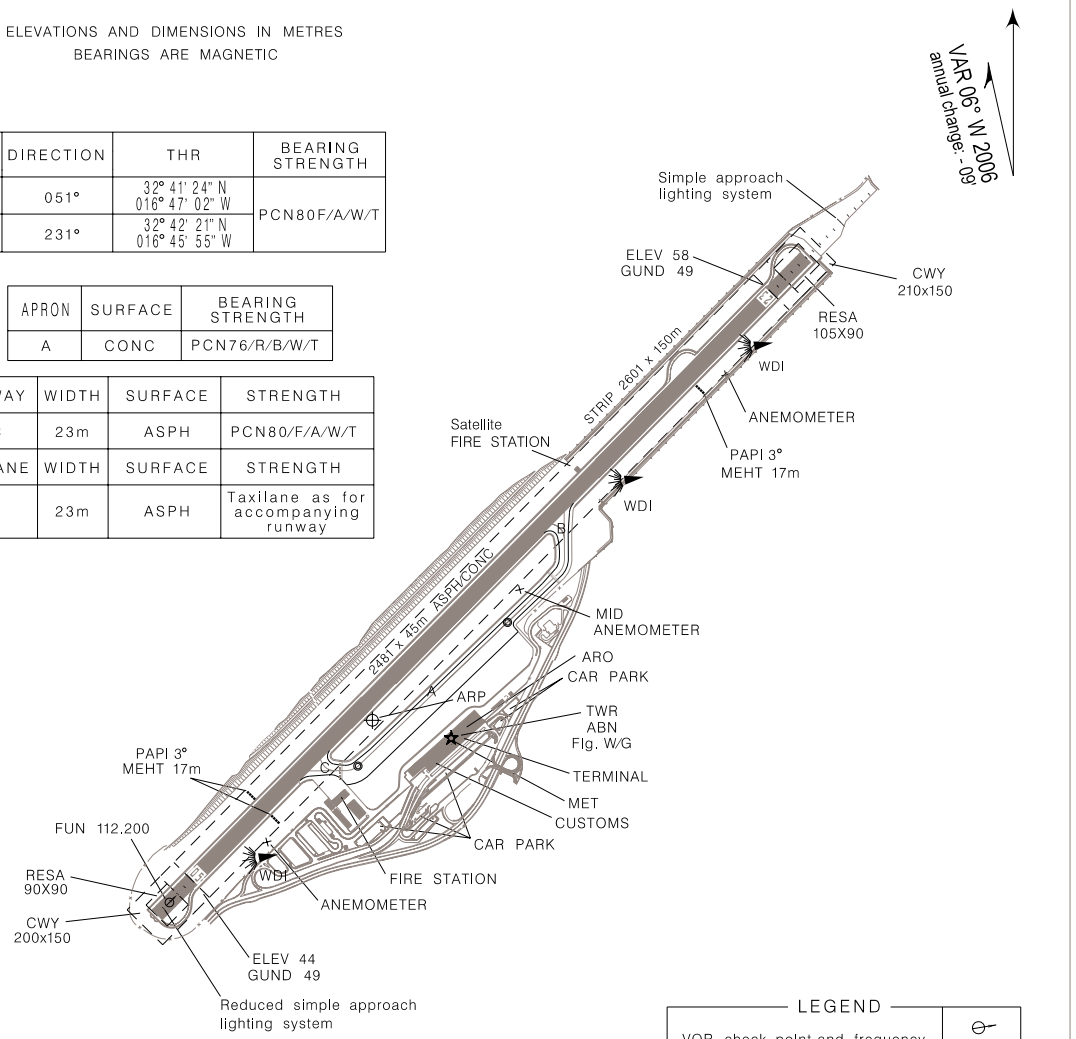

LEGEND	
VOR check point and frequency	FUN 112.200
Stop bar lights	
TWY & RWY light	
RWY – holding position marking	
Breakaway zone	

MARKING AIDS RWY 05/23 AND EXIT TWY

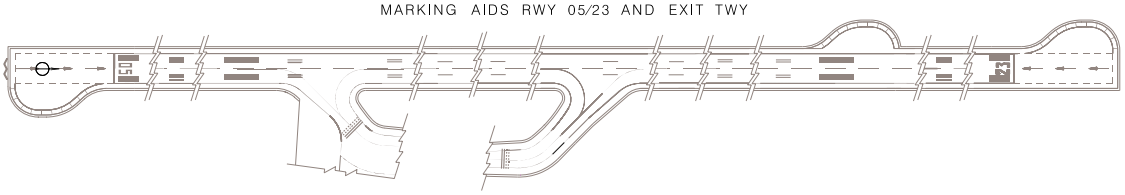

LIGHTING AIDS RWY 05/23 AND EXIT TWY

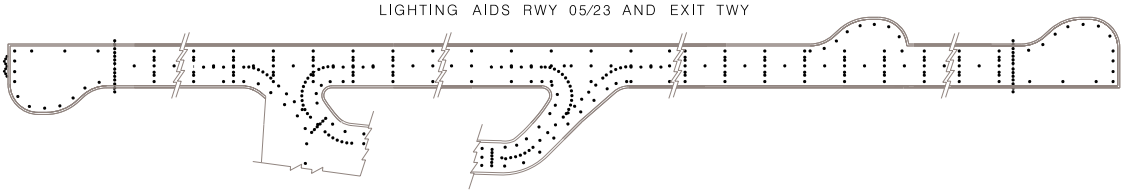

100 0 100 200 300 400 500 m
0 500 1000 1500 ft

Magnetic variation annual change inserted

THIS PAGE INTENTIONALLY LEFT BLANK

© NAV Portugal, E.P.E.