

AERODROME
CHART - ICAO

ARP
53°30'04"N
050°09'14"E

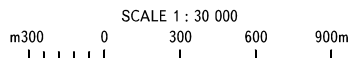
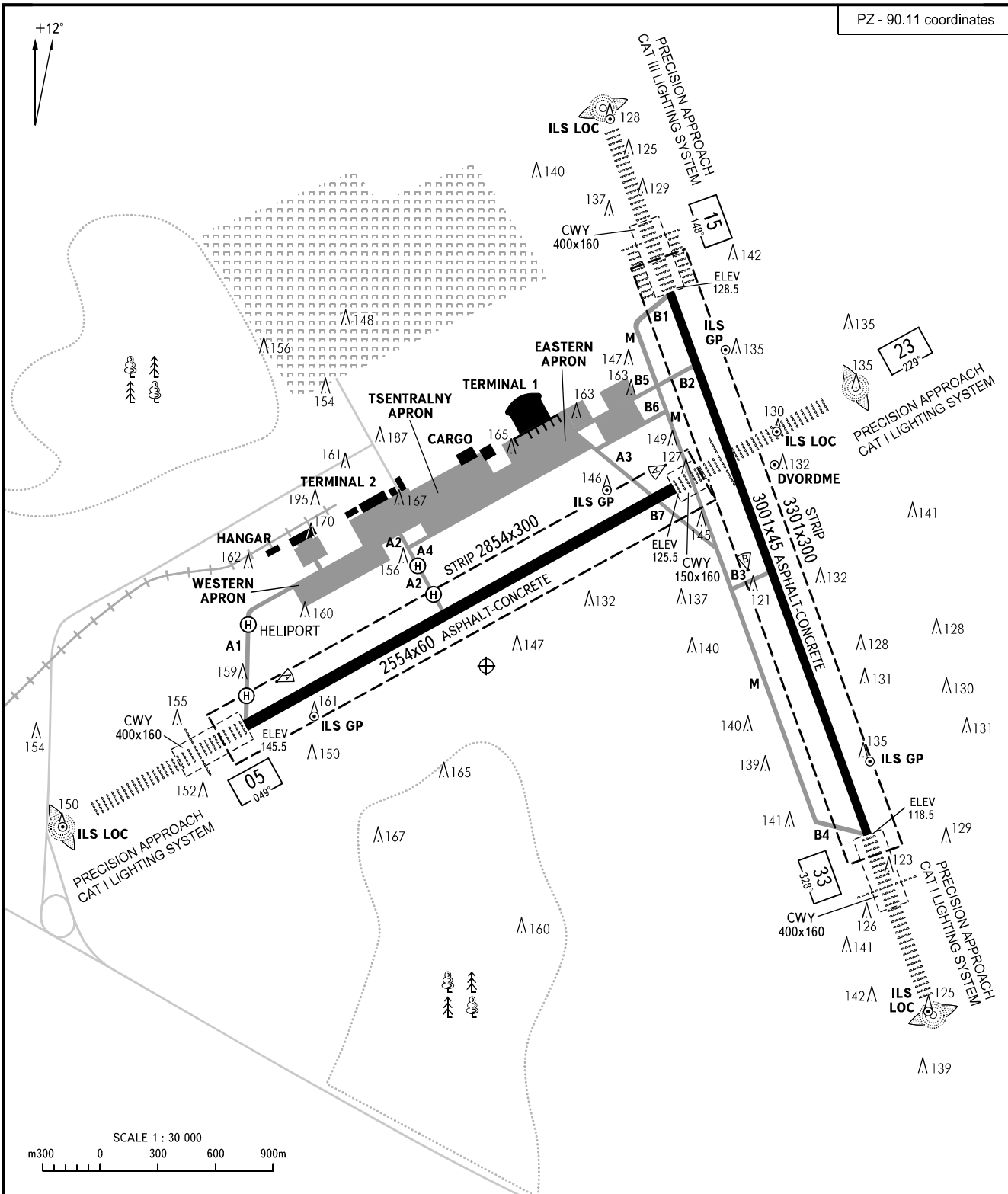
ELEV
145m

TOWER 118.200
GROUND 119.000

SAMARA, RUSSIA

KURUMOCH

PZ - 90.11 coordinates

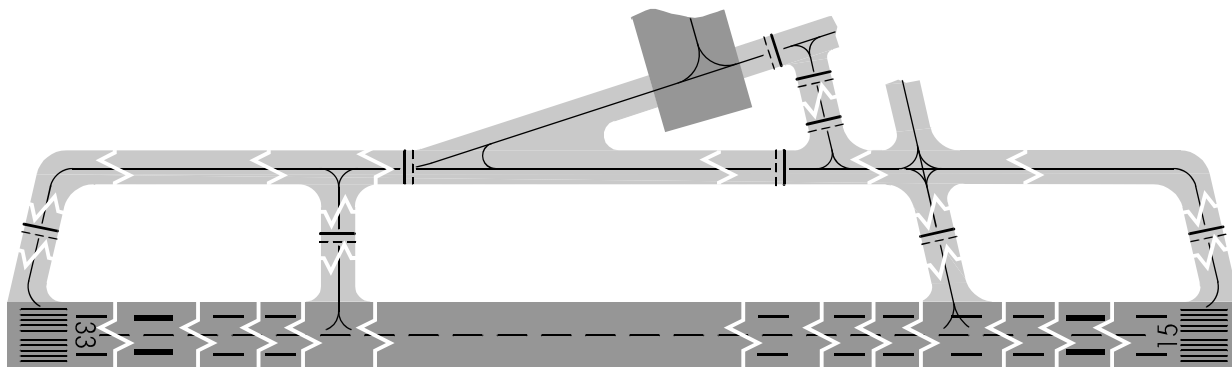


RWY	DIRECTION (TRUE)	THR	BEARING STRENGTH
05	061.33°	53°29'54"N 050°08'06"E	PCN 43/F/D/X/T
23	241.36°	53°30'34"N 050°10'07"E	
15	160.37°	53°31'07"N 050°10'07"E	PCN 82/R/C/X/T
33	340.38°	53°29'35"N 050°11'01"E	

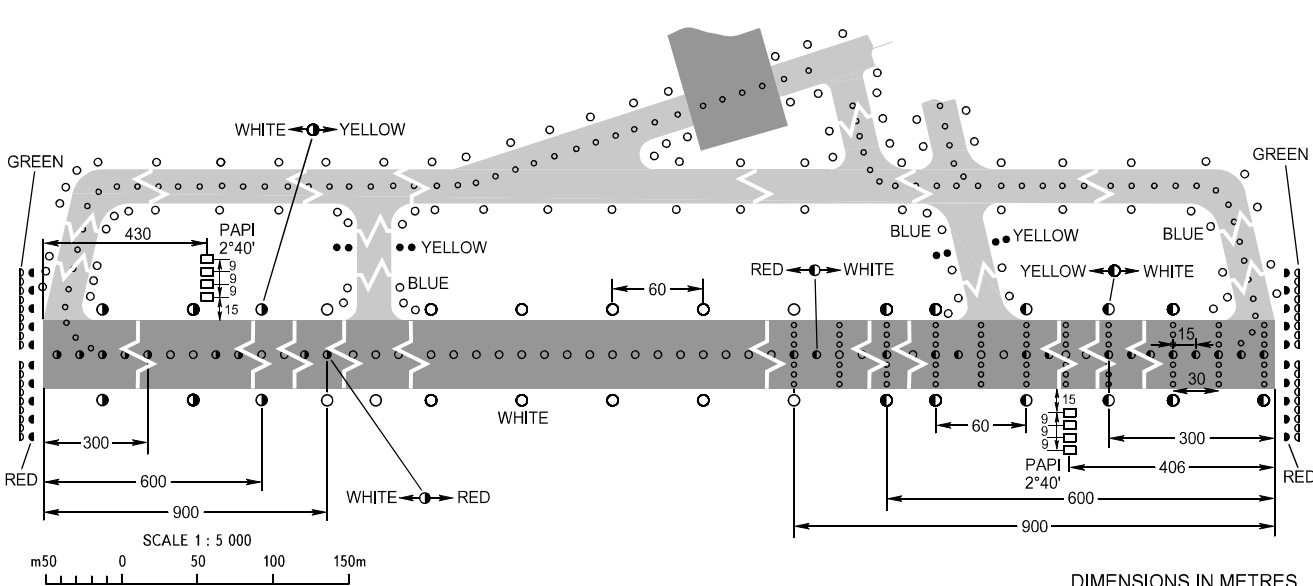
ELEVATIONS AND DIMENSIONS IN METRES
BEARINGS ARE MAGNETIC

CHANGE: PCN RWY 05/23

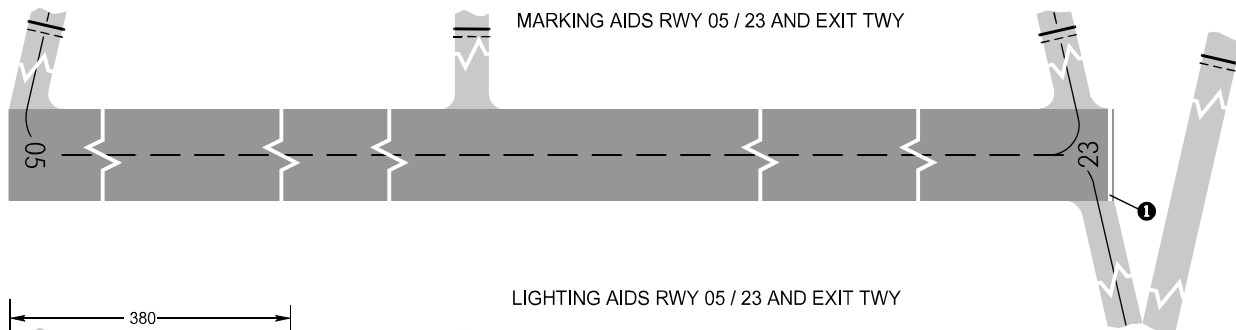
MARKING AIDS RWY 15 / 33 AND EXIT TWY



LIGHTING AIDS RWY 15 / 33 AND EXIT TWY



MARKING AIDS RWY 05 / 23 AND EXIT TWY



LIGHTING AIDS RWY 05 / 23 AND EXIT TWY

